









Crosstown Trails - West Dover, Vt.

-  Graded trail
 -  Gravel roadbed or woods road
 -  Footpath/singletrack trail
 -  Roads
 -  Buildings
 -  Power line
 -  20-foot contours elevations in feet
 -  Wetlands
- For mountain biking, singletrack trails are mostly of intermediate difficulty.

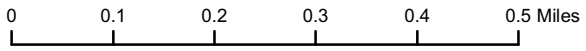
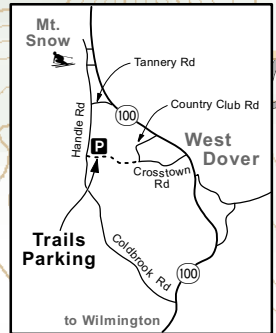
Parking: on Handle Rd
 - 1.0 mi. south of Tannery Rd
 - 3.7 mi. north of Rte. 100

1.0 mi. to Rte. 100

The Crosstown Trails are a cooperative effort between the Town of Dover and Mount Snow.

Some trail distances:
 Crosstown Trail: 1.05 mi.
 Valley Trail: 0.6 mi.
 Sherwood Forest: 2.1 mi.
 Little John Trail: 1.5 mi.

Do the loop:
 From parking lot to Friar Tuck, Sherwood Forest, Little John, Airport Rd, and back on Crosstown Trail: 5.35 mi.

Map by Windham Regional Commission, Brattleboro, Vt.
 Feb. 2011: c:\towns\dover\maps\Crosstown_trails.mxd