









Cartographic Technologies, Inc.
 GIS • Tax Mapping • Programming
 P.O. Box 992, Putney, VT 05346 www.ctgis.com (802) 257-7823








Current To
April 1
2010
Town of Dover


Map Scale 1:4,200
 1 inch equals 416.7 feet
 1/2 inch square equals 1 acre



WA Development/Road Code
42 Parcel Number
WA + 042 = LOCN Number
(LOCN is the property number in town records)

-  Parcel Boundary
-  Joint Ownership Parcel Boundary
-  Water Parcel Boundary
-  Town Line
-  Planned Subdivision Boundary
-  Right-of-Way
-  Private Road

-  Building Location & Street Address
-  Condominium
-  Land Hooks
-  20' Contours
-  Trails
-  Brooks & Streams
-  Rivers & Ponds



Map Sheet
#7

1	2	3	4
5	6	7	8
9	10	11	12
13	14	15	16

Cartographic Technologies, Inc. (CTI) assumes no liability as to the sufficiency, accuracy, or the user's interpretation of the data delineated hereon.

This map is for assessment purposes only.
It is not to be used for description,
conveyance, or determination of legal title.