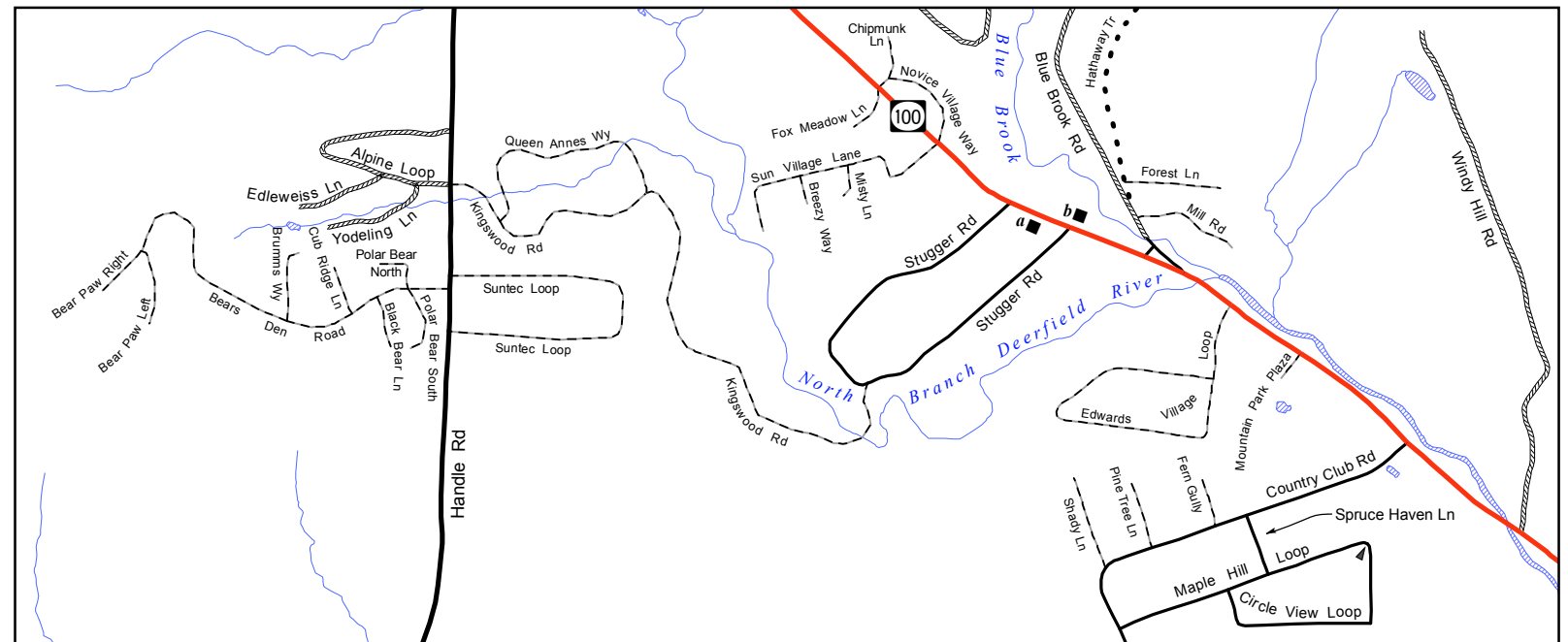
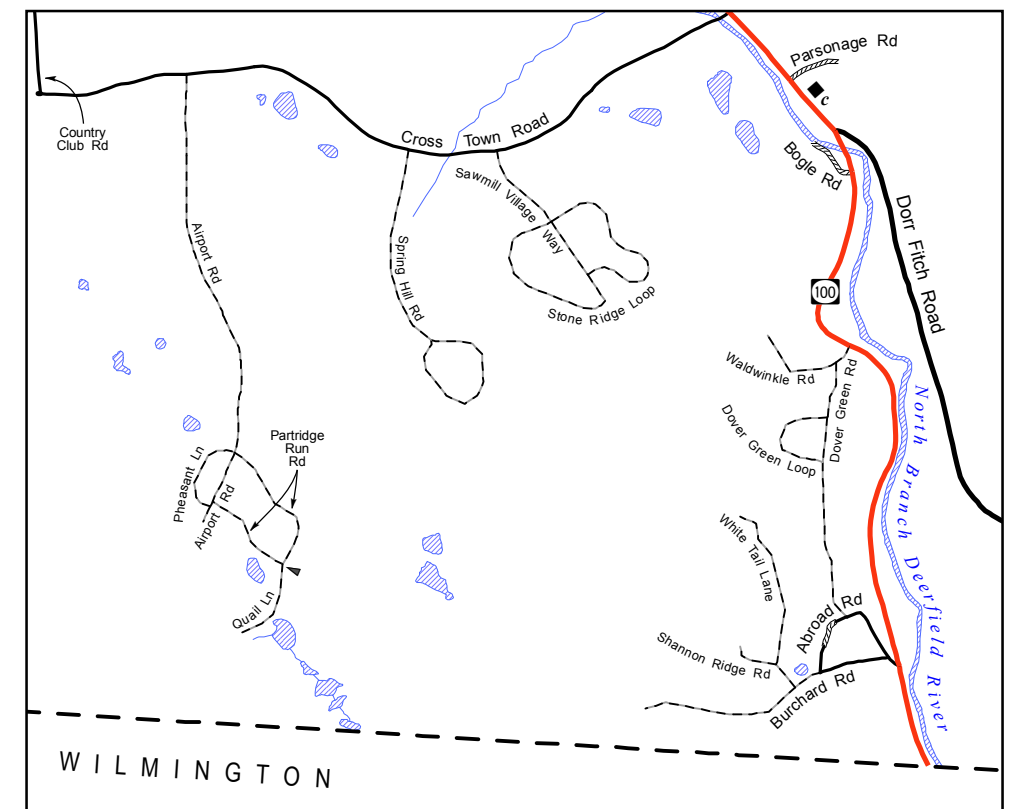


Mount Snow Resort Area



Alpine Loop - Route 100



West Dover Area

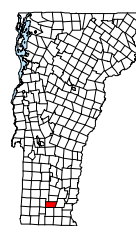
Municipal Facilities

- a. Fire Station (Dover)
- b. Police Station
- c. Town Offices

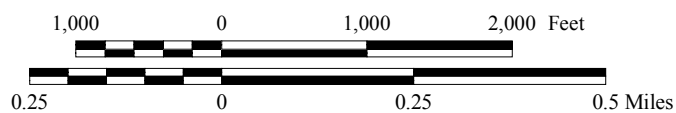
Road Map Insets

Town of Dover, Vermont

January 2007



- State highway (paved)
- Class 2 town highway (paved)
- Class 2 town highway (unpaved)
- Class 3 town highway (paved)
- Class 3 town highway (unpaved)
- Class 4 town highway (unpaved)
- Legal Town Trail
- Private road/drive



Map inset scale = 1:15,840

(1 inch = 1/4 mile)

Notes:

- The Town of Dover has not verified the information on this map.
- Class 4 town highways and legal town trails may be impassable to automobiles.

Sources:

- Highway data are from Vt. Agency of Transportation sources (VGIS data layer RDSnmmn). Minor modifications to the data were made by Windham Regional Commission in 2006.
- Surface waters are from the Vermont Hydrography Dataset. The dataset was generated at a scale of 1:5000 and was developed using digital orthophotos, topographic maps, color infrared aerial photography and other ancillary data sources.