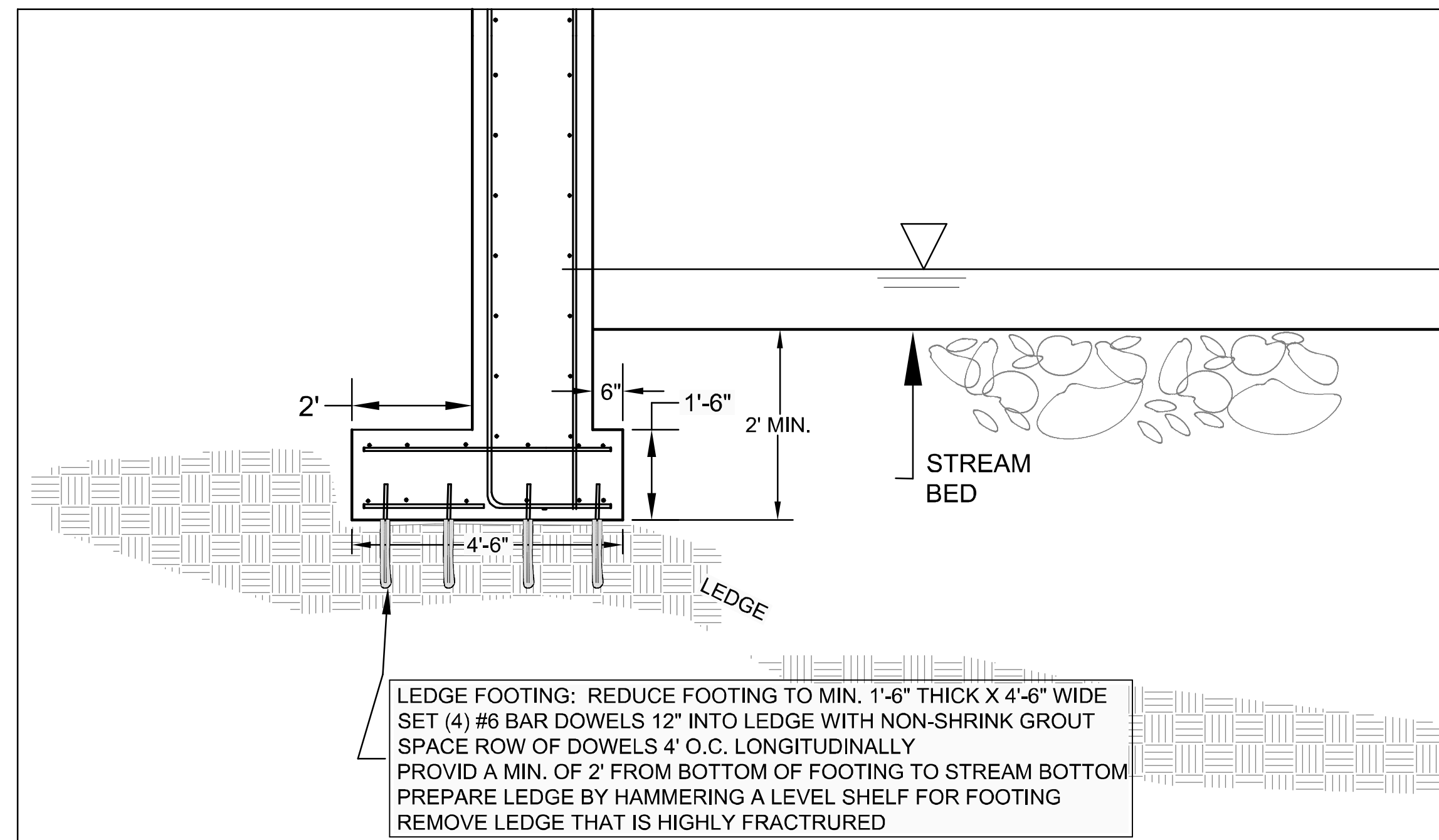

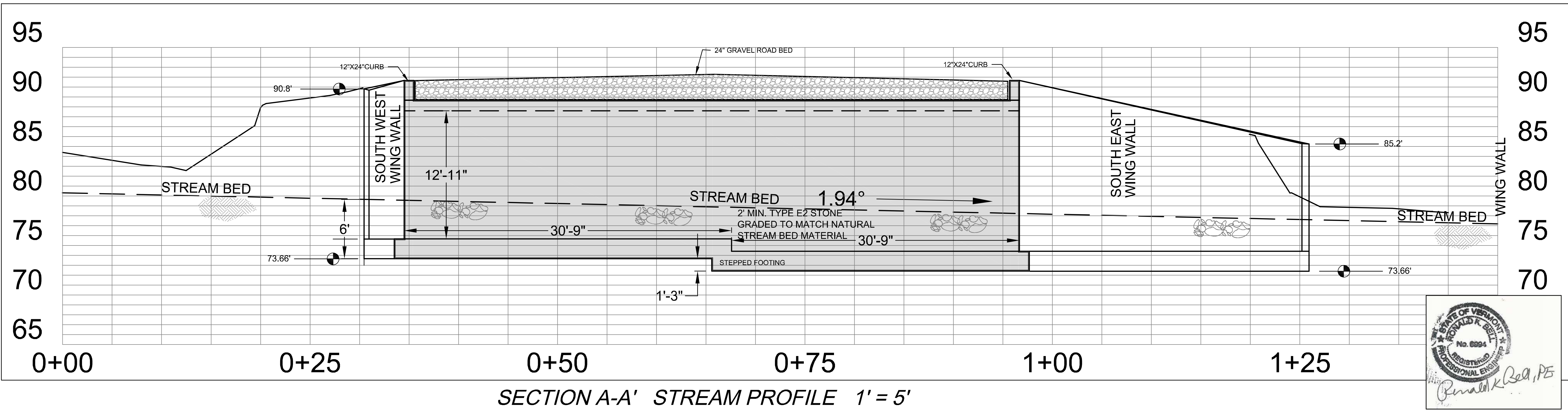


SLAB BRIDGE DECK DETAIL 1" = 2'



LEDGE DETAIL 1" = 2'

IMPORTANT NOTE:  
LEDGE OUTCROPS ARE VISIBLE IN THE AREA ABOVE STREAM LEVEL AND PREVIOUS WORK AT THE SITE INDICATES SHALLOW DEPTH TO LEDGE. THE BRIDGE DETAILS SHOW FOOTINGS TO 6' BELOW STREAM BED AS REQUIRED. HOWEVER, IT IS LIKELY THAT THE FOOTINGS WILL BE PLACED ON LEDGE - FOLLOW LEDGE DETAILS SHOWN HERE.



**BELL ENGINEERING**  
CIVIL & ENVIRONMENTAL  
17 ECHO COVE WAY-SPOFFORD, NH 03462  
(603) 363-9566  
bellengineering@myfairpoint.net

REVISIONS:


PROJECT:  
TOWN OF DOVER  
TAFT BROOK ROAD  
CULVERT REPLACEMENT

SHEET TITLE:  
SLAB BRIDGE DETAILS

SCALE:  
AS NOTED

DATE:  
JULY 31, 2018

SHEET  
**3**